

Coding for Tomorrow: Developing a Framework for Growth

DESTINATION OCONEE COMMITTEE

JOSH A. STEPHENS, ASSISTANT TO THE COUNTY ADMINISTRATOR

SEPTEMBER 15, 2016

Framework Components

Guiding Principles:

- Economic Growth/Diversity
- Natural Resources
- Quality of Life

Geographic Component

Alignment:

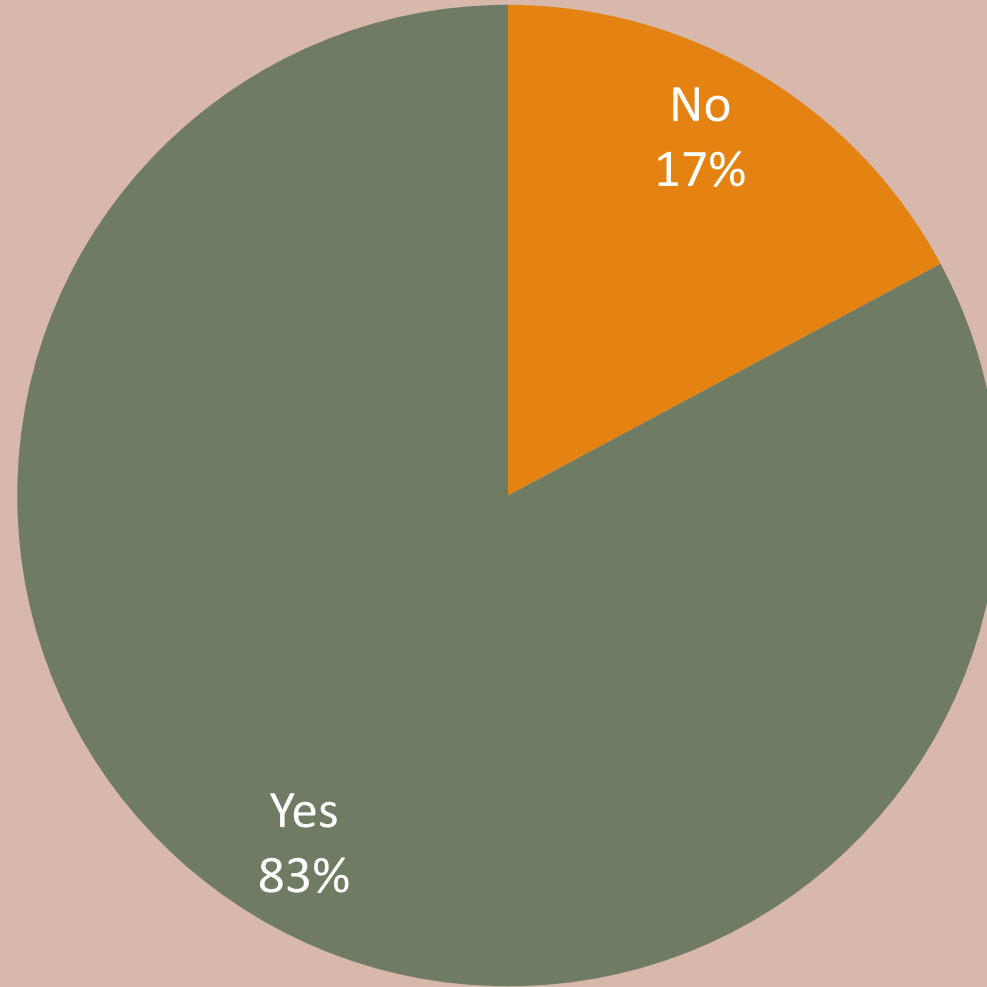
- Aligning your vision, goals and policy should inform decisions regarding allocation of funding and direct policy development

Why?

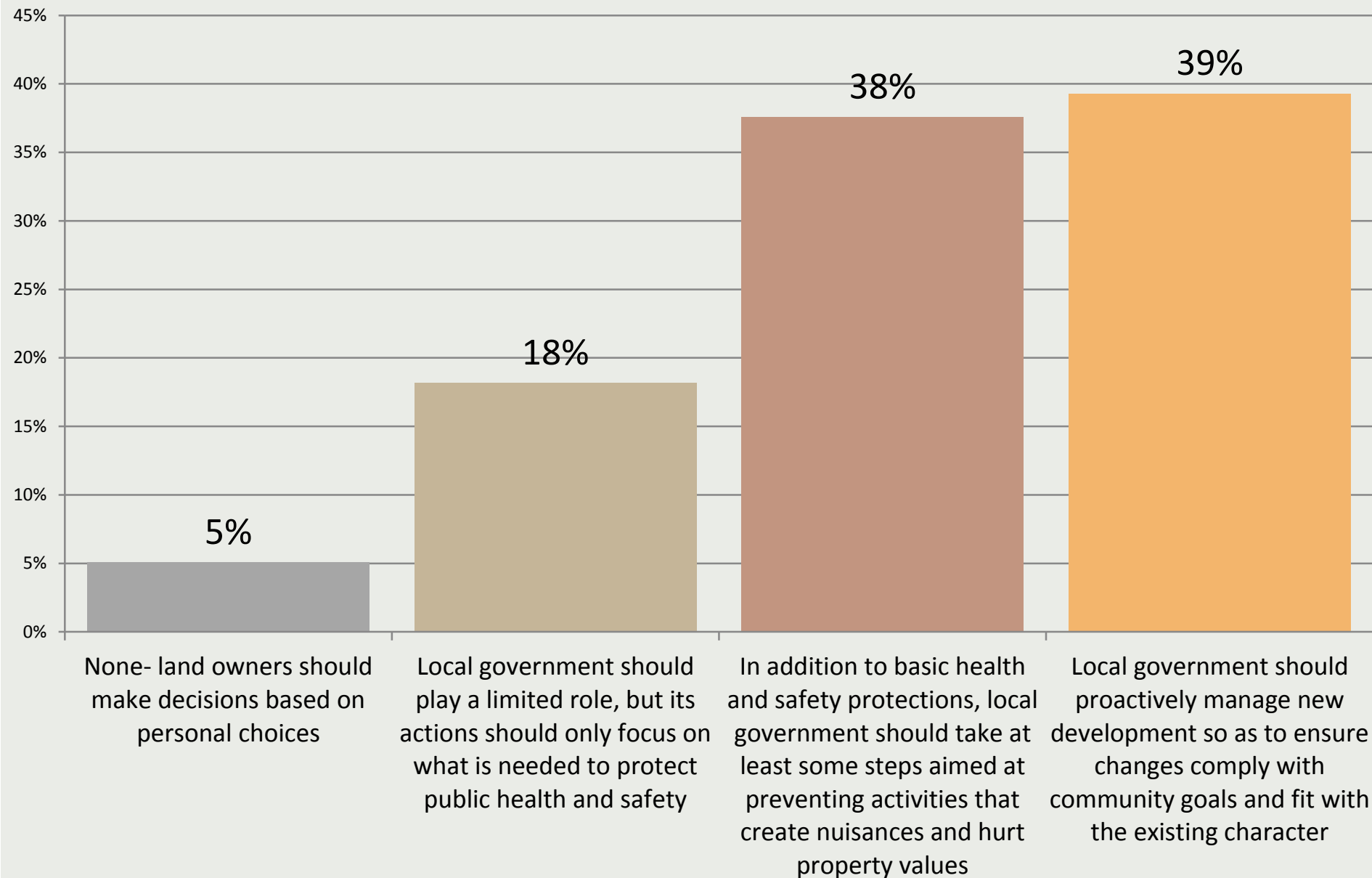
Impacts associated with growth and change:

- Costly sprawl – roads, utilities, health, sense of community, transportation costs
- Loss of agricultural lands and natural resources
- Service delivery stress
- Sprawl diminishes financial, physical and cultural value
- Establish goals, objective and action items to bring life to the community's vision

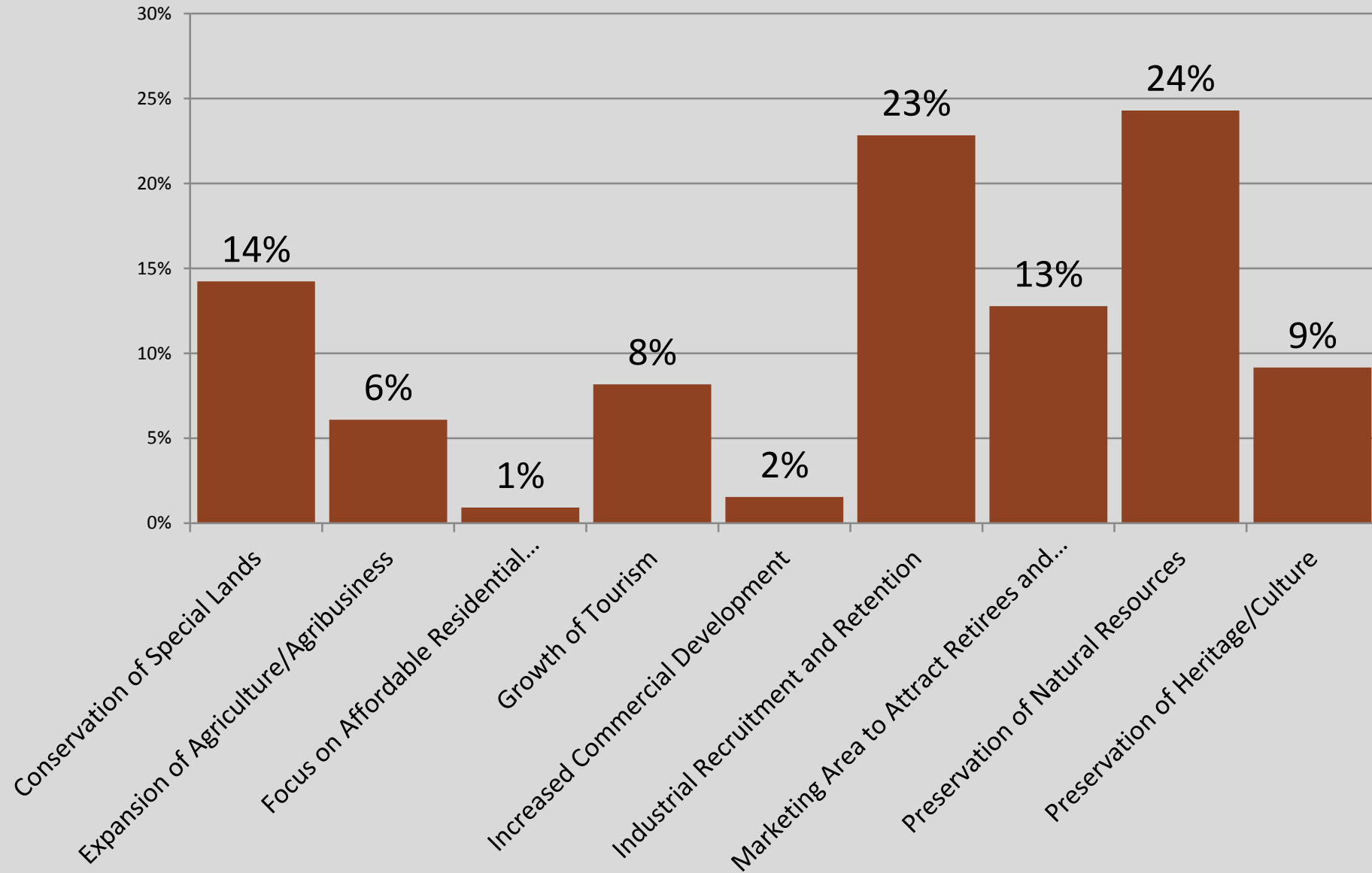
Should Local Government Help Guide Development by Assisting wiith Infrastructure?



What Role Should Local Government Play in Land Use Management?



What Are the Most Important Items for Oconee's Future?



3 Year Action Plan for Growth

Governance

Collaboration amongst partners must occur so a vision of where and how the community wishes to grow can be established.

Utilities

Private Sector

Citizens

County

City

Downtown

Policy Examples that Shape Growth

Master Plans/Small Area Plans

Design Guidelines

Property Acquisition

Streetscape

Rent Assistance

Architect assistance for guidelines

Tap Free Reduction

Density Bonus

Corridor Development

Historic Preservation

Destination Development

Purchase/Transfer of Development Rights

Green Space requirement

Signage

Cluster Development

Revitalization Entity

Simple Steps and Small Steps

Meeting of the Minds

- Is there value to this?

Creation of Stakeholder Committee to explore further

Begin to draft growth plan using the following as a starting:

- Comprehensive Plan
- Zoning Ordinances
- Utility expansion plans
- Land Use trends
- Etc...

Committee proposes creation of Priority Investment Areas and Rural Enhancement Areas as the framework for the growth plan

Stakeholders formally adopt these geographic areas and associated policies needed to ensure areas achieved determined goals as set forth by the committee

- Geographically shape investment
- Density policies for growth/preservation
- Industrial/commercial/residential investment
- Infrastructure investment
- Etc...

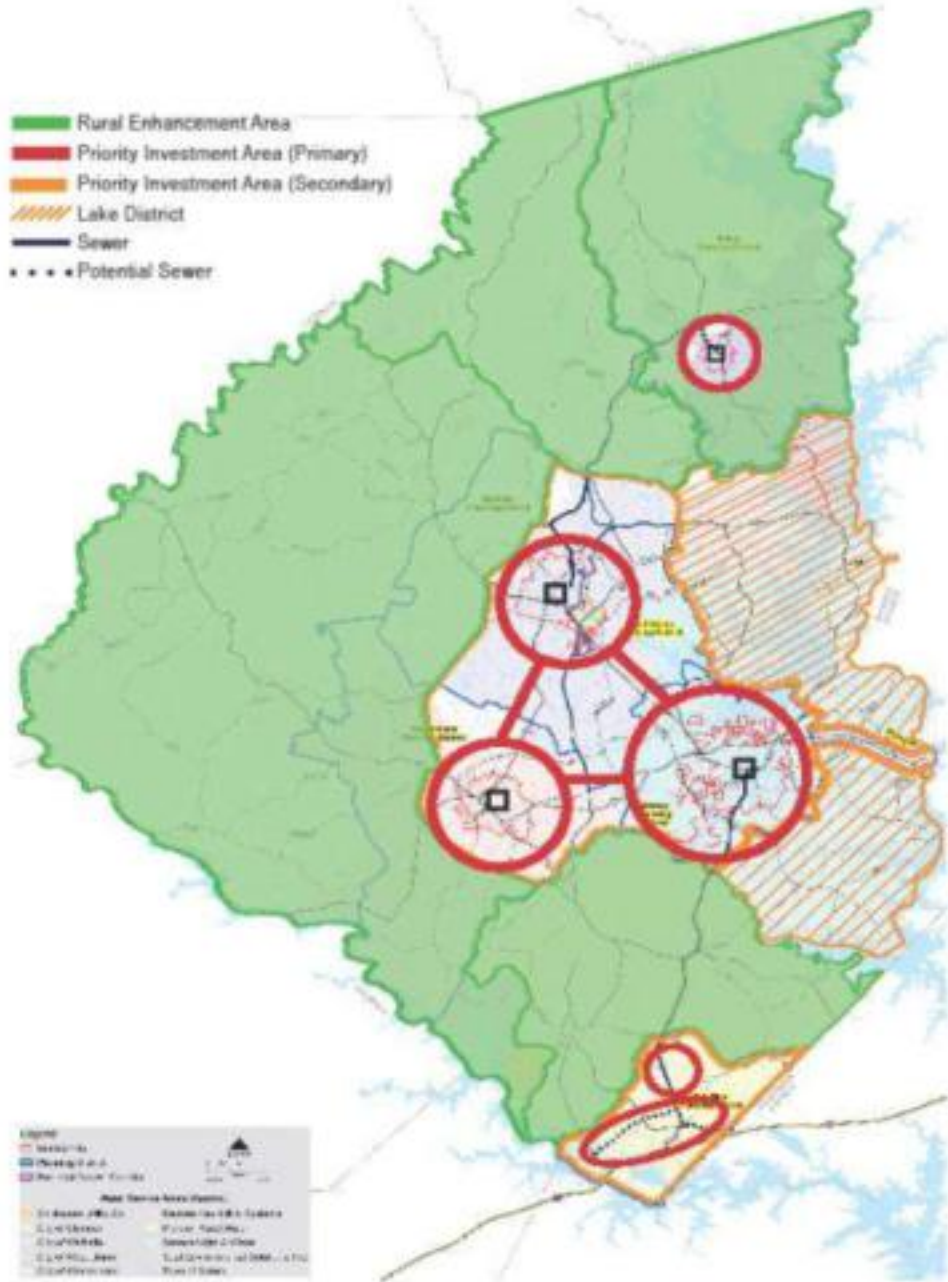
- Rural Enhancement Area
- Priority Investment Area (Primary)
- Priority Investment Area (Secondary)
- Lake District
- Sewer
- Potential Sewer

Legend

- Water
- Road
- Air

Map Symbols

Green	Rural Enhancement Area
Red	Priority Investment Area (Primary)
Orange	Priority Investment Area (Secondary)
Hatched	Lake District
Black line	Sewer
Dashed black line	Potential Sewer



Scenic Hwy Overlay for Hwy 11

What is a Corridor Plan?

Analysis of the impact resulting from the interplay between land uses, transportation systems and growth along a route

Analysis is used to **define a vision for future growth** and development along corridor

Used to **develop and implement policies** that establish a framework **that align** investment, and development patterns with the established vision

Major Corridors in Oconee County

Based on the direction of County Council, staff has identified three primary transportation routes to be considered for the adoption of corridor plans:

- US Highway 123/Clemson Blvd.
- SC Highway 11
- SC Highway 59, Fair Play, I-85 Exits 2, 4

Secondary corridors to consider in the process

- US Highway 123 into Westminster
- SC Highway 28
- SC Highway 176
- SC Highway 130
- A number of nodes (intersections)















SC Highway 11: Items of Consideration

ASSETS (+)

Scenic views
Natural landscape
Lakes/recreation
Gateways
Connectivity
Sewer South
Industrial/Technology Park
Agriculture
Interstate 85
Exit 1

LIABILITIES (-)

Billboards and other signage
Development on areas of conservation
Unsuitable land-uses
Damaging views
Increased traffic concerns
Interstate 85
Major thoroughfare
Limited land development standards
Strategic Infrastructure lacking

SC Highway 11: Vision of the Future

Protection of natural landscape and scenic views

Encourage appropriate land-uses in suitable areas

Promote agriculture-related activities and operations

Establish design standards for future commercial development

Plan envisioned to be implemented in three sections: I-85/Southern Oconee; Northern Oconee; Walhalla Region

SC Highway 11: Development Policies

- **Preservation and Promotion of Natural Resources:**
 - Cluster Development & Traditional Neighborhood designs, where appropriate
 - Small lots, higher density, green space
 - Neighborhood scale road standards
 - Encourage agricultural and conservation zoning, where appropriate
 - Lower density, larger lot size
- **Focused Growth:**
 - Encourage commercial and industrial development within nodes and established parks
- **Aesthetics:**
 - Buffering and landscaping
 - Signage – monument, limited height, no off-premise
 - Appalachian Rustic Elegance
- **Invest in infrastructure where appropriate**

Focused growth



Preservation of land



Before



After





Aesthetics



Design Review Committee











County and City Signage







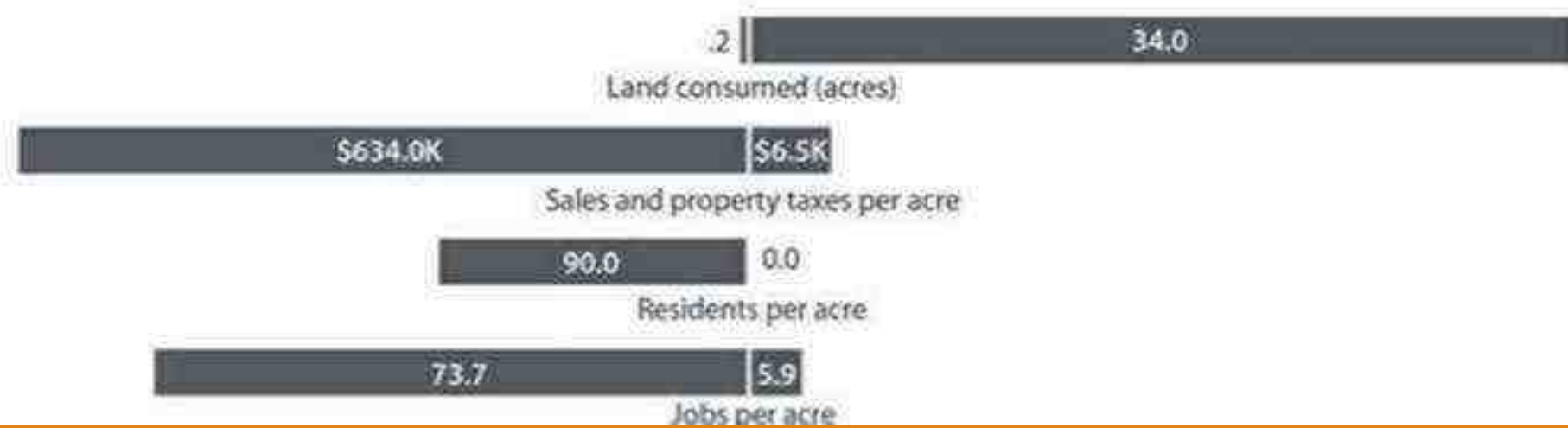
Invest



Mixed-use building, downtown Ashville



Ashville Walmart







Mill House Impact

TIMELINE

'07 Façade Grant

'08 Assessed Value

- \$42,000

'09 Purchased

- \$80,000

'09 Renovations

'11 Assessed Value

- \$116,700

CITY PROPERTY TAX

'07 - \$976

'08 - \$1,129

'09 - 1,120

'11 - \$2,989

'14 - \$3,055





Takeaways

Leadership

Collaboration

Solutions built upon multiple layers are needed

It is okay for us to ask for what we want

Invest in ourselves. If we don't then why would anyone else?

Questions?

Joshua A. Stephens

jstephens@oconeesc.com

864-364-5109

**Destination Oconee
Action Committee
2016 Calendar
(Revised 9/6/16)**



June (June 10th 11:30a.m. The Steakhouse Cafeteria, Walhalla)

- Walking tour of Downtown Walhalla

July (Josh July 28th 6:00 p.m. Council Chambers)

- Conduct Street Audits in Downtowns
- Adopt a Downtown Overlay Ordinance for Westminster, Seneca and Walhalla

August (Phil August 18th 6:00 p.m. Council Chambers)

- Conduct a Condition Assessment of the public access, structures and signage at lakes, waterfalls, rivers, scenic vistas and other key natural attractions
- Develop a plan for improving public access and experiences at lakes, waterfalls, scenic vistas and other natural resources

September (Josh September 15th 6:00 p.m. Council Chambers)

- Create a 3-year Action Plan for Managing Growth
- Adopt a Scenic Overlay Ordinance for Cherokee Foothills National Scenic Byway
- Pass a Design Review Committee Ordinance
- Adopt a more detailed County and City Signage Ordinance

October (Ken, Phil October 20th 6:00 p.m. Council Chambers)

- Execute all marketing recommendations outlined in this plan
- Identify sources and commit funding to support tourism projects

November (November 17th 6:00 p.m. Council Chambers)

- Prepare priorities list and funding strategies for presentation to County Council

December (December 20th 6:00 p.m. Council Chambers)

- December County Council meeting – Janet to present Destination Oconee report and recommendations

Destination Oconee Recommendations



Task Name	Status	Start Date	End Date	Partners	Q4 2015			Q1 2016			Q2 2016			Q3 2016			Q4 2016		
					Oct	Nov	Dec	Jan	Feb	Mar	Apr	May	Jun	Jul	Aug	Sep	Oct	Nov	Dec
<input type="checkbox"/> Identify a person or organization to oversee the implementation of "Destination Oconee"	Complete																		
Hire Project Manager	Complete	12/15/15	03/21/16	CC															
Action Committee created	Complete	01/05/16	01/05/16	CC															
<input type="checkbox"/> Support the development of Sanctuary Pointe Resort and the SC Great Outdoor Center at Exit 1	Complete																		
Letter of support provided	Complete	01/15/16	01/15/16	OEA															
<input type="checkbox"/> Conduct Street Audits in Downtowns	In Progress																		
Complete assessment	In Progress	06/01/16	09/30/16	Cities, Chamber, DDC, Merchants, OEA															
<input type="checkbox"/> Waihalla																			
Action Committee walking tour	Complete	06/10/16	06/10/16	DO Committee															
Feedback and action plans	In Progress	06/15/16	09/30/16	DDC, City, PC, OEA															
Westminster																			
Seneca																			
<input type="checkbox"/> Create inventory																			
Waihalla	In Progress	06/01/16	09/30/16	Chamber															
Westminster																			
Seneca																			
<input type="checkbox"/> Adopt a Downtown Overlay Ordinance for Westminster, Seneca and Waihalla	In Progress																		
Create Downtown Development Corp																			
Waihalla	Complete	04/19/16	06/30/16	DDC, City of Waihalla															
Westminster	Complete																		

Task Name	Status	Start Date	End Date	Partners	Q4 2015			Q1 2016			Q2 2016			Q3 2016			Q4 2016		
					Oct	Nov	Dec	Jan	Feb	Mar	Apr	May	Jun	Jul	Aug	Sep	Oct	Nov	Dec
Seneca																			
<input type="checkbox"/> Identify downtown boundaries																			
Walhalla	Complete	05/04/16	06/30/16	DDC, City of Walhalla															
Westminster																			
Seneca																			
<input type="checkbox"/> Develop Design Standards																			
Walhalla	In Progress	08/01/16	11/30/16	DDC, City of Walhalla															
Westminster																			
Seneca (2009 review guidelines)																			
Develop Façade Improvement Programs				OEA, Cities, DDC															
<input type="checkbox"/> Adopt Business Incentive Plans				OEA															
Walhalla	In Progress	08/15/16	10/28/16	DDC, OEA															
<input type="checkbox"/> Conduct a Condition Assessment of the public access, structures and signage at lakes, waterfalls, rivers, scenic vistas and other key natural attractions	Not Started	10/03/16	10/28/16	PRT, CVB, OEA															
Identify public access locations		10/03/16		PRT, CVB, OEA															
Identify short term/long term and Capital needs at each location				PRT, CVB, OEA															
Determine ownership/parties involved				PRT, CVB, OEA															
<input type="checkbox"/> Develop a plan for improving public access and experiences at lakes, waterfalls, scenic vistas and other natural resources	Not Started	10/17/16		PRT, CVB, OEA															
Prioritize sites into categories of immediate need, 3 year plan, 5 year plan, 10 year plan				PRT, CVB, DO, OEA															
<input type="checkbox"/> Create a 3-year Action Plan for Managing Growth	In Progress			PC															
Draft a basic framework for growth management action plan				Planning staff															
<input type="checkbox"/> Adopt a Scenic Overlay Ordinance for Cherokee Foothills National Scenic Byway	In Progress	05/02/16		PC															

Task Name	Status	Start Date	End Date	Partners	Q4 2015			Q1 2016			Q2 2016			Q3 2016			Q4 2016		
					Oct	Nov	Dec	Jan	Feb	Mar	Apr	May	Jun	Jul	Aug	Sep	Oct	Nov	Dec
Designation exists	Complete																		
Create draft ordinances	In Progress			Planning staff															
Review proposed scope of work necessary to proceed	In Progress	05/10/16		Planning Staff, PC															
<input checked="" type="checkbox"/> Pass a Design Review Committee Ordinance	In Progress			PC															
Define "Appalachian Rustic Elegance"	In Progress	05/16/16		PC															
Create formal Design Review Committee				PC, Cities															
<input checked="" type="checkbox"/> Adopt a more detailed County and City Signage Ordinance	In Progress			PC, Cities															
Review current sign ordinances	In Progress			Planning Staff															
Draft improvements to current ordinance				Planning staff, City staff															
Review by Planning Commission				PC															
<input checked="" type="checkbox"/> Execute all marketing recommendations outlined in this plan	In Progress			Cities, Chamber, CVB, PRT, OEA															
Destination Oconee logo created	Complete	01/01/16	01/01/16																
<input checked="" type="checkbox"/> Gateway Signage grant	In Progress	01/01/16	12/30/16	PRT, CVB, OEA, PC															
Notice to proceed	Complete	05/18/16	05/18/16																
Design Specs	Complete	06/03/16	07/25/16	OEA															
Public bid process	Complete	08/02/16	08/18/16	OEA															
Installation	In Progress	09/20/16	11/30/16	OEA															
<input checked="" type="checkbox"/> Develop Wayfinding signage plan	In Progress	04/15/16	09/30/16	OEA, PRT, PC, CVB															
Driving tour - signage location	Complete	06/01/16	06/02/16	OEA, PCT															
Mapping of proposed signage - DOT approval - final plan	In Progress	06/03/16	09/30/16	OEA, PRT, PC, CVB															
Preparing cost estimate	In Progress	09/19/16	10/28/16	OEA, PRT, PC, CVB															
Create social media campaign	In Progress	07/01/16		OEA															
<input checked="" type="checkbox"/> Design interactive photo booth kiosks	In Progress	07/01/16	08/15/16	OEA															
Identify locations	Complete	07/07/16	07/29/16	OEA, PRT, CVB															

