






















Oconee County "FOCUS" Project (EGID #7461)

Location of Project Area

1. At this time, all lines are being proposed to be buried underground along existing roads.
2. The length of line proposed to be buried is 245.21 miles.
3. The area of land disturbance to bury the line is 29.72 acres.

N
↑
↓
S

1 inch = 2 miles

-  Welcome Center
-  Industrial Parks
-  Schools
-  County Parks
-  Fire Stations
-  Convenience Centers
-  Emergency Shelters
-  Radio Towers
-  Cell Towers
-  Proposed Cable Route
-  Interstate Highway
-  Major Routes
-  Significant Routes
-  Local Roads
-  S.C. State Parks
-  Heritage Preserves
-  Sumter National Forest
-  Municipal Boundaries
-  Adjacent County Boundary
- State Boundary**
-  Georgia
-  North Carolina

